






**KEY**

-  Dropped kerb
-  Tactile paving
-  Cycle lane (1500mm wide)

**A320 Victoria Way j/w Goldsworth Road - proposed parallel cycle & pedestrian crossing (traffic light controlled)**

 GRID NORTH	Date: 03/11/2008	© Crown Copyright Licence No. 100019613, Surrey County Council, 2006. Except A-Z mapping © Copyright of the Publishers Geographers' A-Z Map Company Ltd.	 <b>SURREY</b> COUNTY COUNCIL Environment
	Printed by: JM		
Drawing No.: 12746	Scale 1:500		